

Jackson County Paddling Trails



visitjacksoncountyfla.com

850-482-8061

- 1 Bellamy Bridge Heritage Trail
- 2 Christoff Landing
- 3 Florida Caverns State Park
- 4 Yancey Bridge Landing
- 5 Hinson Conservation & Recreational Area
- 6 Spring Creek
- 7 Merritt's Mill Pond
- 8 Blue Springs Recreational Area
- 9 Chipola River
- 10 Apalachee Wildlife Management Area
- 11 Three Rivers State Park
- 12 Ocheesee Pond

- Spanish Heritage Trail
- Boat Ramps
- Paddling Trails
- Conservation Lands
 - State
 - Local
 - Private

Jackson County is bursting with abundant natural beauty and is jam-packed with miles of spring-fed rivers, lakes and ponds. The tree-lined landscape transforms the spring-fed waterways into picturesque, canopy lined paddling trails.


Merritt's Mill Pond trail is a four-mile, spring-fed, 202-acre crystal clear reservoir, lined with cypress trees, and ideal for paddling. Access is available at Hunter Fish Camp Landing at the north end and Arrowhead Campground at the south end. The Mill Pond is also home to miles of unbelievable scenic caves. Discover the underwater world of cave diving at eight caves on the Mill Pond.

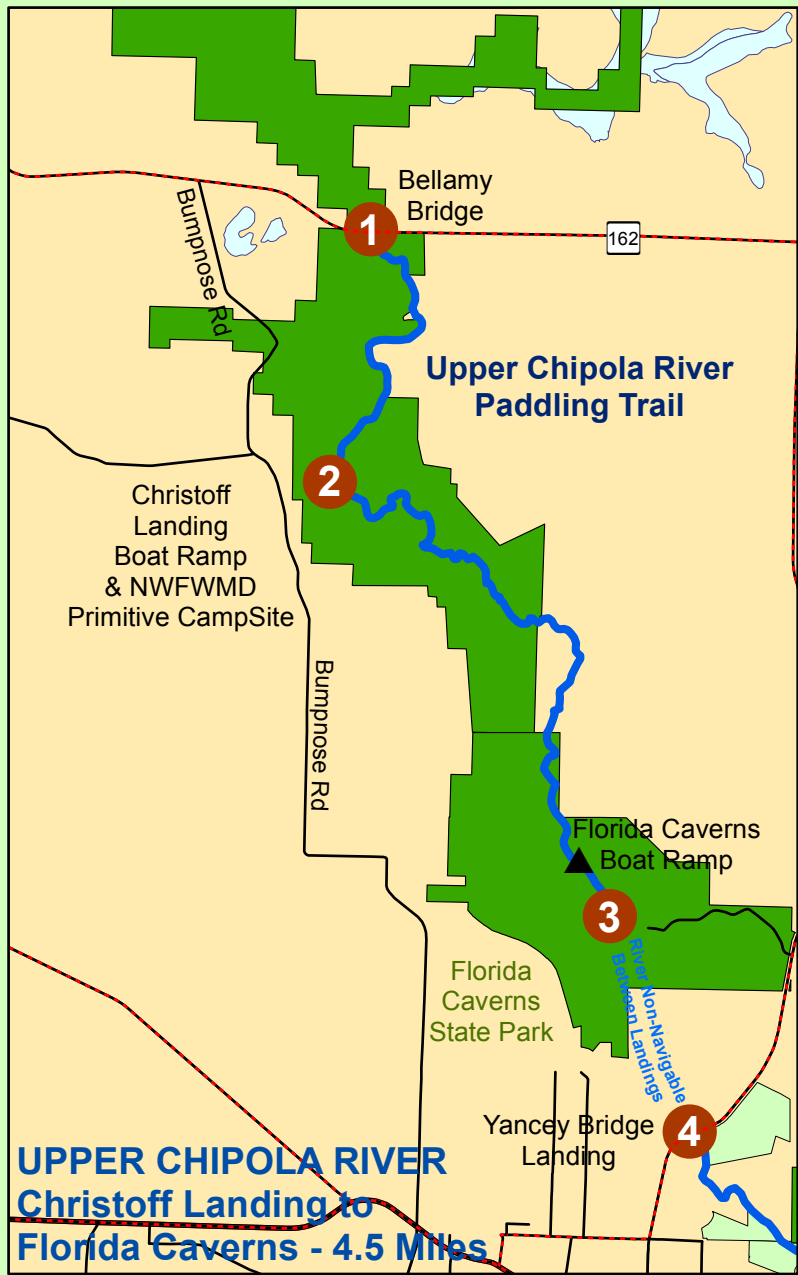
Spring Creek is located at the south end of Merritt's Mill Pond and has long been known as a tuber's and paddler's paradise. The pristine two mile creek merges with the Chipola River just south of Hinson Recreational Area.

Paddle all 55 miles or just a part of the Chipola River, stopping along the banks to view wildlife, exploring caves at Hinson Recreational Area, discovering the natural bridge where Andrew Jackson crossed the river at Florida Caverns State Park, or camping along the river.

Ocheesee Pond trail is one of the best kept secrets around. This gorgeous paddle requires keen awareness along the trail to stay on track.

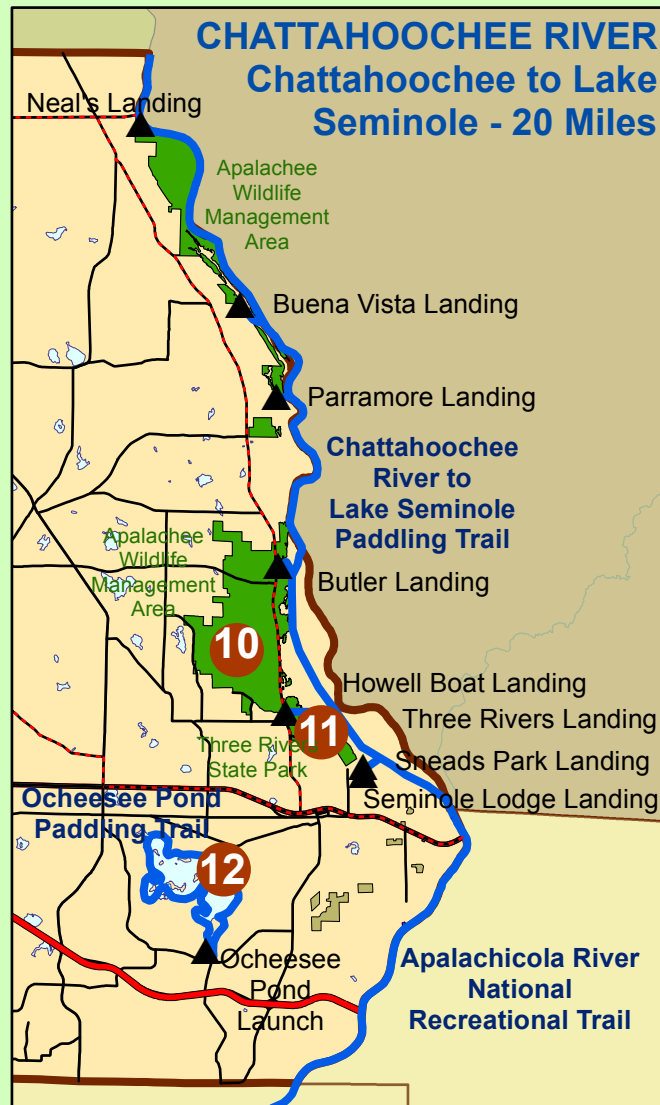
0 5 10 Miles



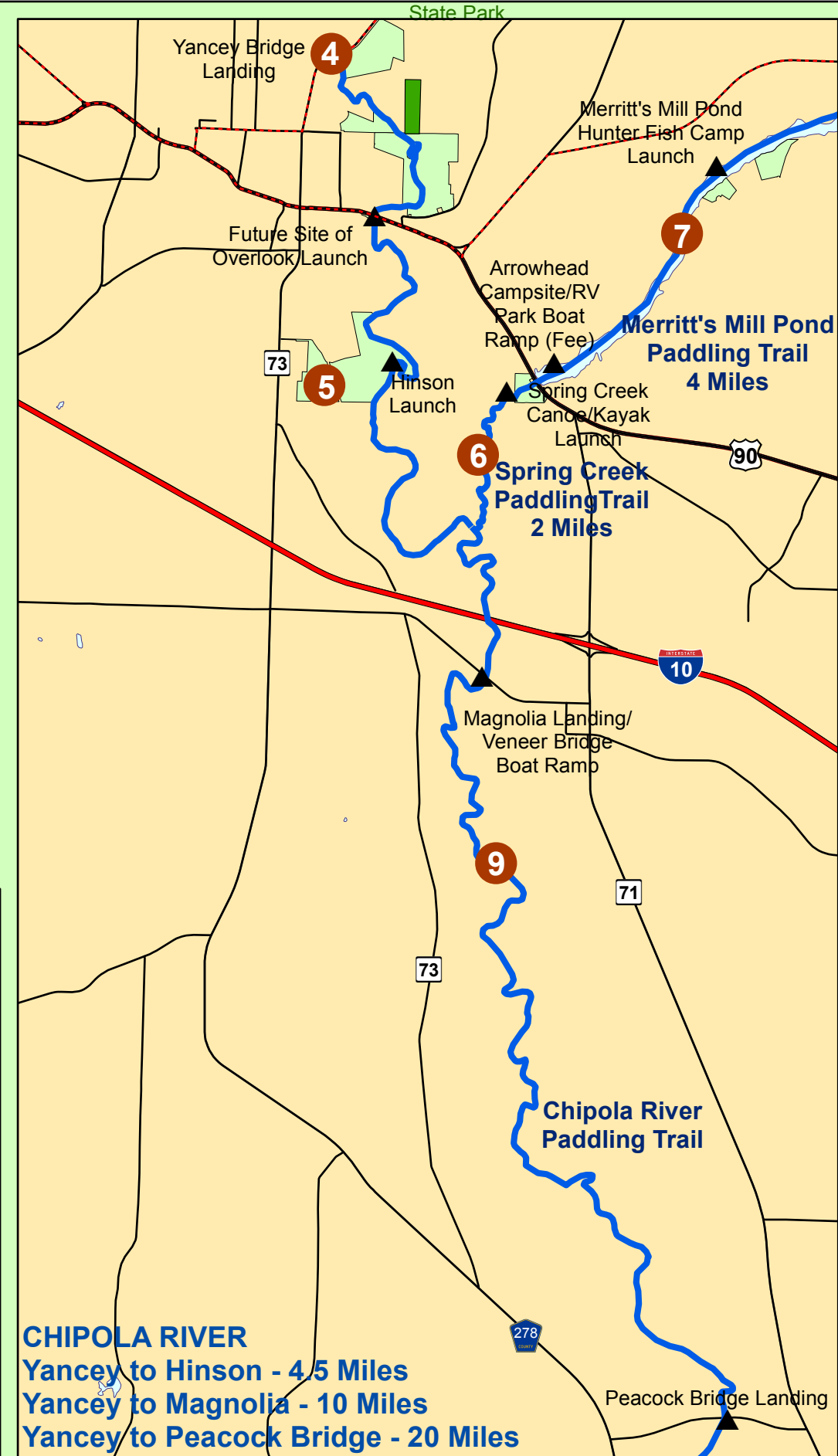


Access Points

- Christoff Landing Boat Ramp: 4020 Christoff Ferry Lane, Marianna
- Florida Caverns Boat Ramp: 3345 Caverns Road, Marianna (non-navigable to Yancey Landing)
- Yancey Bridge Landing: 3117 Caverns Road, Marianna
- Hinson Conservation and Recreation Area: one mile south of courthouse on S.R. 73, Marianna
- Hunter Fish Camp Launch: 2944 Hunter Fish Camp Road, Marianna
- Day Loop Landing: 3084 Blue Springs Road, Marianna
- Arrowhead Campground: 4820 Highway 90, Marianna
- Spring Creek: 4852 Highway 90, Marianna
- Ocheesee Pond Launch: 1318 Arkansas Road, Grand Ridge
- Neal's Landing: 7001 Highway 2, Bascom
- Butler (Arnold) Boat Landing: 3316 River Road, Sneads
- Buena Vista Landing: 7583 Buena Vista Landing Road, Bascom
- Parramore Landing: 7768 Parramore Road, Sneads
- Howell Boat Landing: 2536 River Road, Sneads
- Three Rivers State Park Landing: 2406 Lakeside Drive, Sneads
- Sneads Park Landing: 2399 Legion Road, Sneads
- Seminole Landing: 2360 Legion Road, Sneads
- Magnolia Landing: 4753 Magnolia Road, Marianna
- Peacock Bridge Landing: 5202 Fishery Road, Marianna



Jackson County Paddling



- | | | |
|---------------------------------|---|---------------------------------------|
| 1 Bellamy Bridge Heritage Trail | 5 Hinson Conservation & Recreational Area | 9 Chipola River |
| 2 Christoff Landing | 6 Spring Creek | 10 Apalachee Wildlife Management Area |
| 3 Florida Caverns State Park | 7 Merritt's Mill Pond | 11 Three Rivers State Park |
| 4 Yancey Bridge Landing | 8 Blue Springs Recreational Area | 12 Ocheesee Pond |

Map Created for Jackson County
Tourist Development Council
Map Created by
Brendan Mulholland, August 31st, 2015
Jackson County TDC is Responsible for the
Presentation of Data
Credits: Jackson County, Florida Department
of Transportation, Florida Department
of Environmental Protection, Florida
Natural Areas Inventory, Florida Fish and
Wildlife Commission, ESRI, Georgia Department
of Transportation, Alabama Department of
Transportation